

ORDER GRANTING PERMIT AND RIGHT-OF-WAY
TO CONSTRUCT CRUDE OIL PIPELINE

STATE OF TEXAS X MUSTER LOGISTICS, L.P.
COUNTY OF MONTAGUE X

Now, on this the 23rd day of FEBRUARY, 2015, at a regular Term and Session of the Commissioner's Court of Montague County, Texas, can on to be considered the application of MUSTER LOGISTICS, L.P. for a permit and right-of-way to lay, construct, maintain, operate a ROAD CROSSING ON HUGES ROAD located in Precinct #3 of the County of Montague, State of Texas, and the court having considered such application which is here referred to and made a part hereof, and having determined that the permit and right-of-way for such pipeline should be granted, it is accordingly ordered by the Court:

1. That the County of Montague, State of Texas, does hereby grant the right, privilege and right-of-way to MUSTER LOGISTICS, L.P. to lay, construct, maintain, operate a pipeline along, over, across or under the public roads, streets, alleyways of the County of Montague, State of Texas.
2. That such pipeline shall be so buried, cased, covered, constructed and maintained as not to interfere with the use and occupancy of such roads by public. Said pipeline shall be buried 3 feet below bar ditches.
3. That any adjustments of said pipeline required for any State Farm to Market Road or any other improved road would be at 100 per cent cost to MUSTER LOGISTICS, L.P.
4. That all the rights, privileges and right-of-way herein above mentioned are by this order duly vested in said MUSTER LOGISTICS, L.P. its successors and assigns, without further grant or procedure.

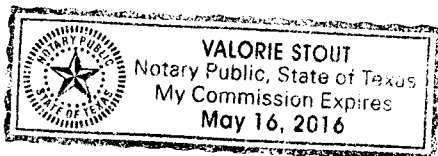

Rick Lewis, County Judge


STATE OF TEXAS X MUSTER LOGISTICS, L.P.
COUNTY OF MONTAGUE X

Before me, the undersigned authority, on this personally appeared Rick Lewis, known to me to be the person whose name is subscribed to the foregoing instrument and acknowledged to me that he executed the same for the purposes and consideration therein expressed and in the capacity therein stated.

Given under my hand and seal of office this 23RD day of FEBRUARY, 2015.

My commission expires:




Notary Public in and for
Montague County, Texas

MONTAGUE COUNTY
APPLICATION FOR A PERMIT AND RIGHT-OF-WAY

DATE: 2/04/2015

NAME: Muster Logistics, L.P.

ADDRESS: 19003 IH-10 West, San Antonio, TX 78257

CONTACT PERSON: DENISE SKINNER TELEPHONE NO. (210) 98-2119

ROAD NAME: Hughes Road COMMISSIONER PCT. 1 2 (3) 4

GPS Coordinates: Latitude N33°51'59.44" Longitude W97°57'59.50"
(GPS Coordinates for Road Crossings)

TEMPORARY PERMANENT PLAT ATTACHED

This document is an application for a permit and right-of-way. Please give a descriptive explanation of the work to be done:

Installation of 12" crude oil pipeline

If your application for the permit and right-of-way is approved by the Montague County Commissioners Court and an Order to grant the permit and right-of-way for such pipeline should be granted, the following is understood:

1. That such pipeline shall be so buried, cased, covered, constructed and maintained as not to interfere with the use and occupancy of such roads by public.
2. That any adjustments of said pipeline required for any State Farm to Market Road or any other improved road would be at 100 per cent cost to the applicant.
3. That all the rights, privileges and right-of-ways will be vested in said Applicant and its successors and assigns, without further grant or procedure.
4. Fees may or may not apply. If fees apply, fees need to accompany the application.
5. Notice of all applications will be sent to the Upper Trinity Groundwater Conservation District.

Source of the water: Determined by contractor

Full Name and Address of Property Owner: N/A

Well Site Physical Address: N/A UTGCD ID#: _____

Type of Water Used: N/A

Surface Water	_____	Percentage
Ground Water	_____	Percentage
Both	_____	Percentage

GPS Coordinates: Latitude N/A Longitude N/A

Meter Serial Number: N/A

Beginning Meter Reading (as displayed on meter): N/A

Ending Meter Reading (as displayed on meter): N/A

Location of the use of the water: N/A County: N/A

Will any of this water be transported for use outside of the District (Montague, Parker, Wise, and Hood Counties)? N/A Yes No

If yes, explain how the water was measured and include amount transported. N/A

AFFIRMATION

I HEREBY SWEAR OR AFFIRM THAT THE INFORMATION INCLUDED IN THIS REPORT IS TRUE AND CORRECT TO THE BEST OF MY KNOWLEDGE.

DATE 2/4/15

SIGNATURE Carin Bloch

Carin Bloch, Vice President
Mustar A.P., Inc. the general partner of
Mustar Logistics, L.P.

PRELIMINARY

MONTAGUE COUNTY, TEXAS



PIPE LOCATION
 X=2130442.44
 Y=7362488.74
 LAT.: N 33°51'59.94"
 LONG.: W 97°57'59.50"

TXMON011-004.00
 MELVA JO STALEY,
 INDIVIDUAL
 MELVA JO STALEY,
 TRUSTEE OF
 THE STALEY FAMILY
 TRUST
 EAST 1/2 OF 100 ACRES
 CAUSE NO. 01P041
 O.P.R.M.C.T.

TXMON011-002.00
 RED RIVER DOZER &
 FARM SERVICE, INC.,
 SECOND TRACT
 CALLED 40.94 ACRES
 VOLUME 216 PAGE 490
 O.P.R.M.C.T.

P.O.B.
 X=2130423.79
 Y=7362487.11

P.O.E.
 X=2130460.00
 Y=7362490.28

R. CRAWFORD
 A-148

C. K. HAM
 A-322

30' PERMANENT
 EASEMENT

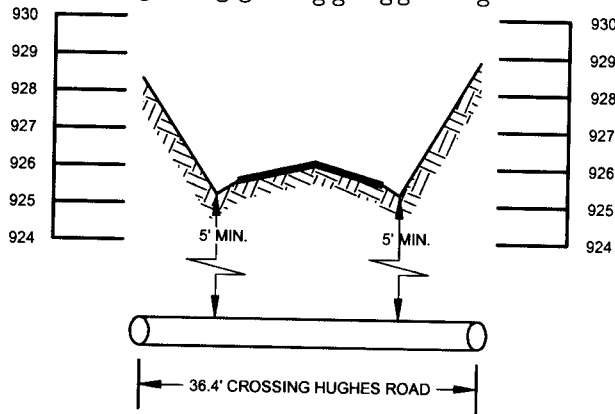
15'

HORIZONTAL SCALE: 20'
 VERTICAL SCALE: 5'

± 1380 TO THE INTERSECTION OF HUGHES
 ROAD AND PUMP STATION ROAD

PIPE STATION ROAD

0+00.0 FENCE / R.O.W.
 0+08.1 C/L OF DITCH
 0+10.5 EDGE OF ROAD
 0+18.7 C/L HUGHES ROAD
 0+20.9 PROPERTY LINE
 0+25.9 EDGE OF ROAD
 0+27.8 C/L OF DITCH
 0+36.4 FENCE / R.O.W.



PLAN AND PROFILE OF A PROPOSED
 STEEL PIPELINE CROSSING
 UNDER HUGHES ROAD
 MONTAGUE COUNTY, TEXAS

LEGEND

- SURVEYED BASELINE
- CONTINUED BASELINE/PIPELINE
- TRACT BORDER
- SURVEY/SECTION LINE
- EDGE OF EASEMENT
- ROAD WAY
- C/L OF DITCH
- FENCE LINE
- OVERHEAD ELECTRIC



1400 EVERMAN PARKWAY, Ste. 197 • FT. WORTH, TEXAS 76140
 TELEPHONE: (817) 744-7512 • FAX (817) 744-7548
 TEXAS FIRM REGISTRATION NO. 10042504
 WWW.TOPOGRAPHIC.COM

CRUDE SPEC DETAILS:
 12.750" O.D. 0.375" WT, API 5L PSL-2, X52, w/14-16 mils FBE coating & 30 mils



1-800-245-4545
 WWW.TEXASONECALL.COM
 TEXAS ONE CALL SYSTEM

WICHITA FALLS TO
 RINGGOLD PIPELINE

REVISION:

INT	DATE

NOTES:

1. ORIGINAL DOCUMENT SIZE: 11" X 8.5"
2. ALL BEARINGS, DISTANCES, AND COORDINATE VALUES CONTAINED HEREIN ARE GRID BASED UPON THE TEXAS STATE PLANE COORDINATE SYSTEM, NORTH CENTRAL ZONE, U.S. SURVEY FEET, NORTH AMERICAN DATUM 1983.
3. CERTIFICATION IS MADE ONLY TO THE LOCATION OF THIS EASEMENT, IN RELATION TO THE EVIDENCE FOUND DURING A FIELD SURVEY, MADE ON THE GROUND, UNDER MY SUPERVISION, AND USING DOCUMENTATION PROVIDED BY NUSTAR. ONLY UTILITIES/EASEMENTS THAT WERE VISIBLE ON THE DATE OF THIS SURVEY, WITHIN/ADJOINING THIS EASEMENT, HAVE BEEN LOCATED AS SHOWN HEREON OF WHICH I HAVE KNOWLEDGE. THIS CERTIFICATION IS LIMITED TO THOSE PERSONS OR ENTITIES SHOWN ON THE FACE OF THIS PLAT AND IS NON-TRANSFERABLE, AND MADE FOR THIS TRANSACTION ONLY.
4. ADJOINER INFORMATION SHOWN FOR INFORMATIONAL PURPOSES ONLY.
5. B.O.L./P.O.B. = BEGINNING OF LINE/POINT OF BEGINNING
6. E.O.L./P.O.E. = END OF LINE/POINT OF EXIT
7. O.P.R.M.C.T. = OFFICIAL PUBLIC RECORDS MONTAGUE COUNTY, TEXAS

DATE: 03/05/14

FILE: RP_TX_MON011-003.00

DRAWN BY: NPB

SHEET: 1 OF 1